

**ELM CREEK PARK RESERVE**

**LEGEND:** Updated: 10/28/2019

- chalet (cafe, equipment rentals)
- downhill ski and snowboard area (lighted, snowmaking)
- eastman nature center (interpretive programs, snowshoe rentals, exhibits)
- parking
- snowmaking - cross country
- tubing (lighted, snowmaking)
- bypass trail
- snowmobile trail
- least difficult
- more difficult
- most difficult
- trail direction
- two-way - keep right
- bridge
- road
- cross-country ski training area
- water
- wooded
- park
- parking lot









**TRAIL**

Trail Type	Ski	Cross Country	Tubing	Hike/Snowshoe	Dog
Blue Line	●	●	●	●	●
Pink Line	●	●	●	*	*
Orange Dashed Line	●	●	●	*	*
Miles	8.0	11.4	3.4	6.0	1.8

\* Multi-use Trail (dog sled, skijor, snowshoe, hike, mountain bike, dogs allowed on leash) - 4.3 miles  
\* Hike, Snowshoe, Dog (On-Leash) Trail



















**Map Details:**


- Trails:** Monarch Trail (long loop) - 1.2K, Monarch Trail (short loop) - 1.6K, Heron Trail, Meadowlark Trail, Oxbow Loop, Eagle Trail 2.3K, Lake Trail 4.2K, Valley Trail 2.5K, Northern Lights Trail, Steep Hill, Creek Trail 2.6K, Creek Bypass trail 0.7K.
- Facilities:** Eastman NC Entrance, Sumac Trail, Shuttle Stop, James Deane Pkwy, ELM CREEK BLVD, 81.
- Scale:** 0.3/0.5 Miles/Kilometers.
- Orientation:** NORTH arrow.


	chalet (cafe, equipment rentals)
	downhill ski and snowboard area (lighted, snowmaking)
	eastman nature center (interpretive programs, snowshoe rentals, exhibits)
	parking
	snowmaking - cross country
	tubing (lighted, snowmaking)
	bypass trail
	snowmobile trail
	least difficult
	more difficult
	most difficult
	trail direction
	two-way - keep right
	bridge
	road
	cross-country ski training area
	water
	wooded
	park
	parking lot



**ThreeRivers**  
PARK DISTRICT  
**ThreeRiversParks.org**

TRAIL	Ski	Cls	Light	Hike	Snow
     	   	   	 	 	
<b>Miles</b>	8.0	11.4	3.4	6.0	1.8

 Multi-use Trail (dog sled, skijor, snowshoe, hike, mountain bike, dogs allowed on leash) - 4.3 miles

 Hike, Snowshoe, Dog (On-Leash) Trail