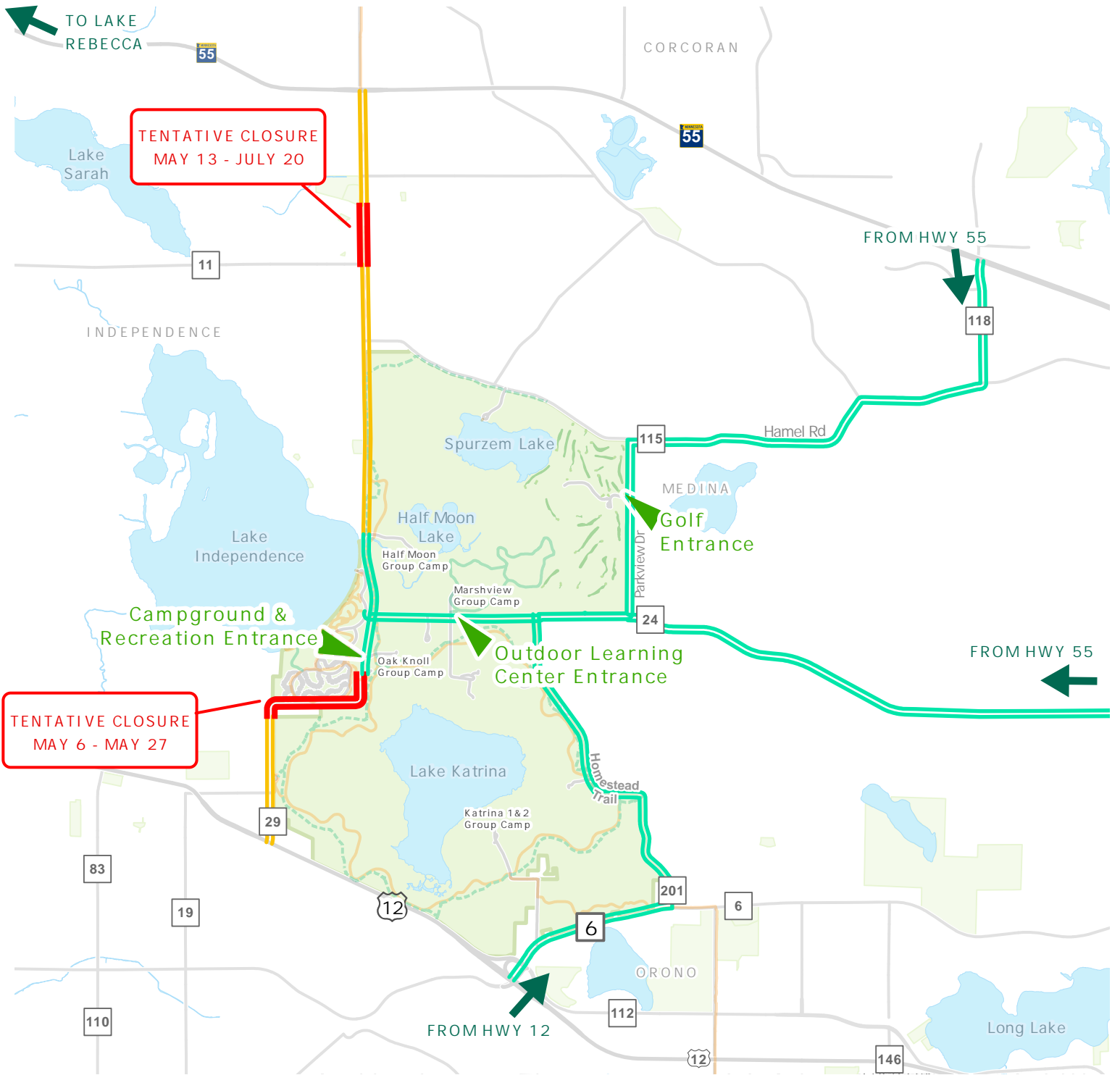






Baker Park Reserve








Construction Alternate Routes




CONSTRUCTION INFORMATION

-  Road Closure
-  Alternative Route
-  Local Traffic Only
-  Park Road

MAP LEGEND

-  County Road
-  U.S. Highway
-  MN Highway
-  Paved Hike
-  Unpaved Hike
-  Park Boundary
-  Water

1

 Mile

GIS Department
Revised Date: 4/5/2024

This map is for general reference only. This is not a legal document and it is provided without warranty. Data represented in this map is from a variety of sources, and is dynamic. The user acknowledges and accepts these terms.