

# ELM CREEK PARK RESERVE



threeriversparks.org

S DIAMOND LAKE RD

PINEVIEW LN

FRENCH LAKE RD

TILDEN AVE

HAYDEN LAKE RD

FERNBROOK LN

Elm Creek

Hayden Lake

Lemans Lake

Powers Lake

Goose Lake

Rush Creek

Mud Lake

TERRITORIAL RD

JAMES DEANE PKWY

Operations Center

PARK ENTRANCE

ELM CREEK BLVD N

ZANZIBAR LN

LEGEND: Updated: 5/11/2010

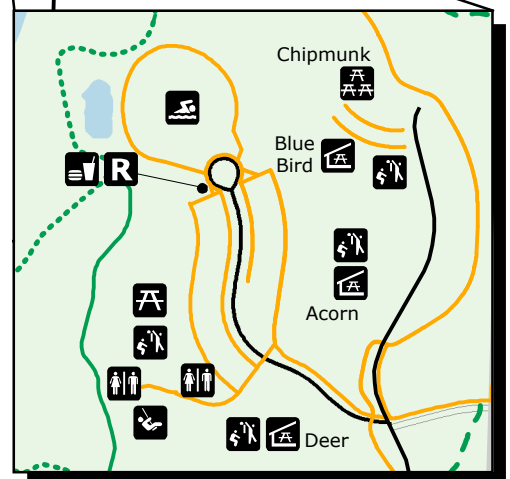
- archery range
- chalet
- concession
- disc golf
- dog off-leash area
- Eastman Nature Center
- group camp
- horse camping
- parking
- picnic area
- play area:  
**CLOSED for the season**
- rentals
- reservation picnic area
- reservation picnic area - sheltered
- rest area/bench
- restroom
- swimming
- toilet
- volleyball
- paved
- unpaved
- road
- service road
- water body
- park boundary
- parking lot
- private property

TRAIL

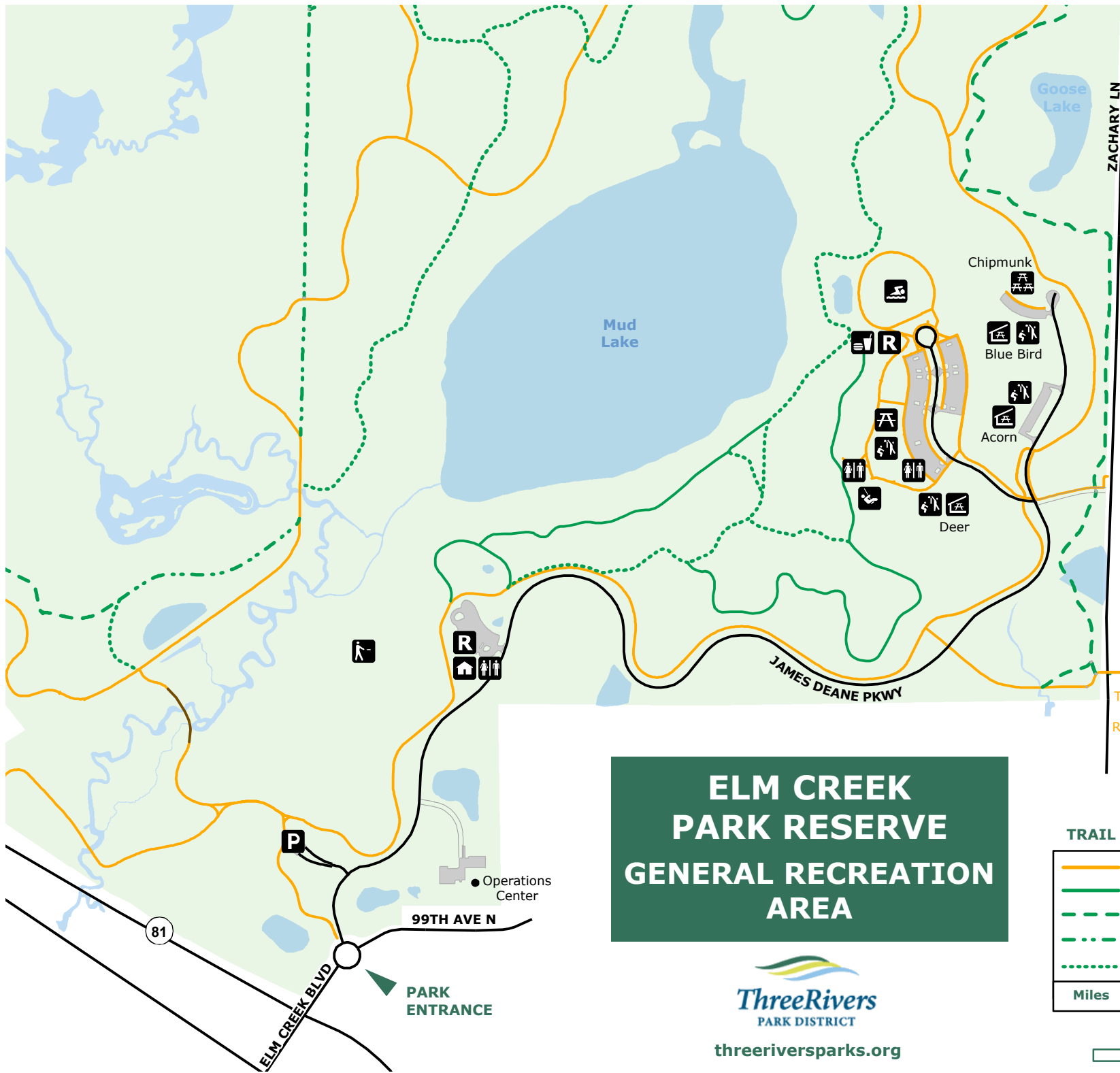
|       | ●  | ●    | ●    | ●    |
|-------|----|------|------|------|
|       | ●  | ●    | ●    | ●    |
|       | ●  | ●    | ●    | ●    |
|       | ●  | ●    | ●    | ●    |
| Miles | 51 | 22.7 | 29.1 | 17.5 |

To Rush Creek Regional Trail

To Medicine Lake Regional Trail



0.9 Miles












LEGEND: Updated: 4/27/2010

-  chalet
-  concessions
-  disc golf
-  picnic area
-  play area: **CLOSED**
-  rental
-  reservation picnic area
-  reservation picnic area - sheltered
-  restroom
-  swimming
-  volleyball
-  paved
-  unpaved
-  road
-  service road
-  water body
-  parking lot
-  park boundary

## ELM CREEK PARK RESERVE GENERAL RECREATION AREA

TRAIL

|   |  |  |  |  |  |
|---|---|---|---|---|---|
|  | ●   | ●   | ●   |   |   |
|  | ●   |   |   | ●   |   |
|  | ●   |   |   | ●   |   |
|  | ●   |   |   |   | ●   |
| Miles   | 17.7  | 8.9   | 8.9   | 4.4   | 4.8   |

  
**Three Rivers**  
 PARK DISTRICT  
[threeriversparks.org](http://threeriversparks.org)

